

ACCESS: CONTRACTOR TO ACCESS VIA HICKORY HEIGHTS LANE EASEMENT (SEE C0.02 FOR EASEMENT MAP)

BRIDGE 3 (STEEL) & REVETMENT
SHEETS S3.00-S3.03 & C4.01-C4.02

ACCESS:
COORDINATE WITH OWNER TO WHICH CONSTRUCTION ACCESS LOCATION TO USE.

FIRST AVE CONSTRUCTION ENTRANCE. CONTRACTOR TO UTILIZE FOR AREAS CONTAINED WITHIN SHEETS C2.00

Hickory Heights Entrance to HHP

West Prairie

The Transvaal

Hickory Hill Park

Hickory Hill Dam

Regina Prairie



FIRST AVENUE TRAIL
SHEETS C2.00-C2.12

Seventh Avenue Entrance #2

BRIDGE 2 (REVETMENT)
SHEETS C2.11 AND C4.01-C4.02

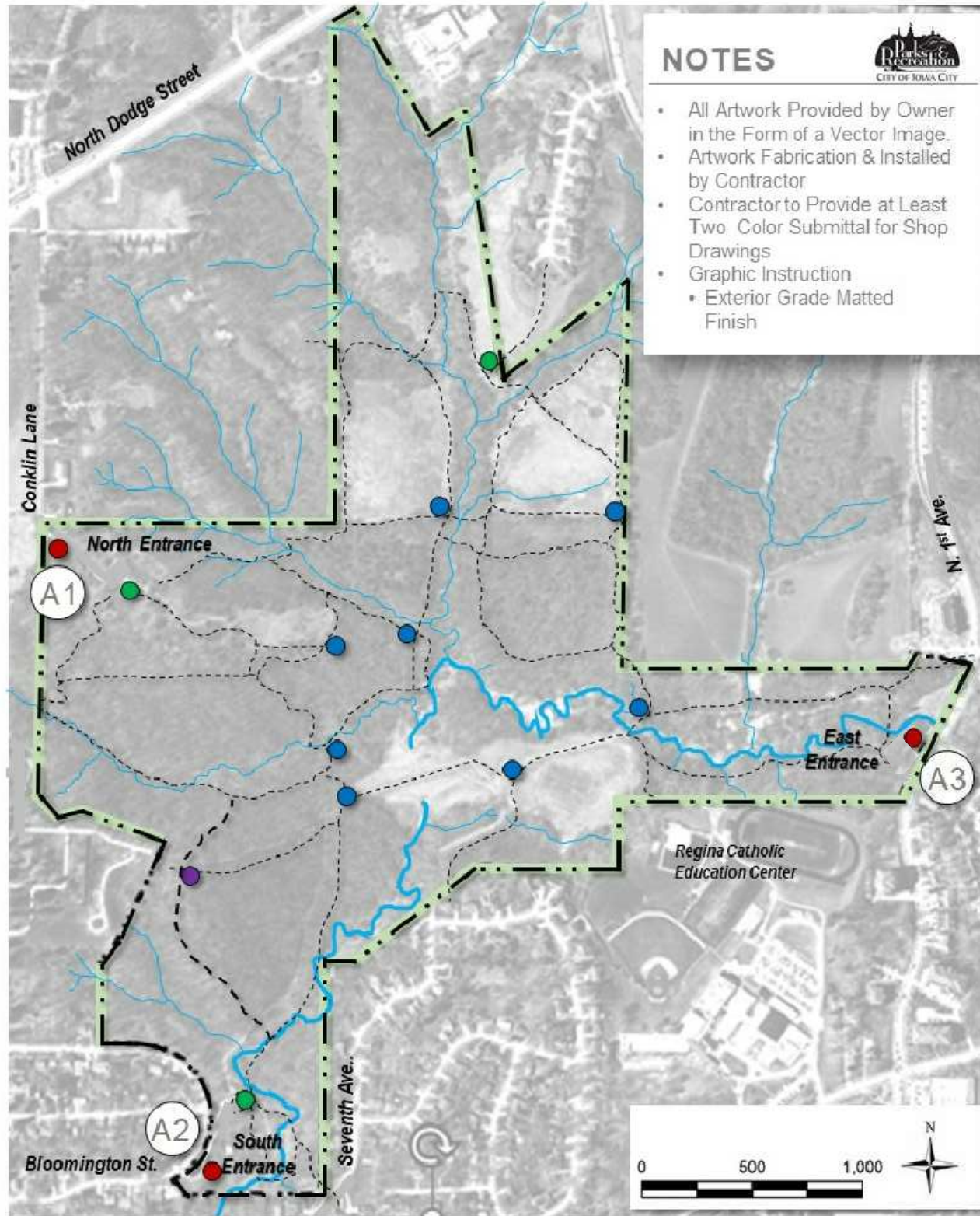
ACCESS:
7TH AVE ENTRANCE. CONTRACTOR TO UTILIZE FOR AREAS CONTAINED WITHIN SHEETS C2.00.

LEGEND

-  **STAGING**
-  **ACCESS**

HICKORY HILL PARK: SIGN LOCATION

EXHIBIT NO. 1



NOTES

- All Artwork Provided by Owner in the Form of a Vector Image.
- Artwork Fabrication & Installed by Contractor
- Contractor to Provide at Least Two Color Submittal for Shop Drawings
- Graphic Instruction
 - Exterior Grade Matted Finish



DOUBLE SIDED




DOUBLE SIDED



DOUBLE SIDED



PARK IDENTIFICATION SIGNS



DOUBLE SIDED

FRONT SIDE

BACK SIDE



SINGLE SIDED

MARKER SIGNS



INTERPRETIVE SIGNS



CONSTRUCTION DOCUMENTS

Hickory Hill Park
Iowa City, Iowa
City of Iowa City



REV.	DATE	DESCRIPTION
ISSUED	03/15/2018	
PROJECT NO.	3891.374.00	

RDG Planning & Design
THESE DOCUMENTS HAVE BEEN PREPARED BY RDG IN IOWA SPECIFICALLY FOR THE HICKORY HILL PARK PROJECT. THEY ARE NOT SUITABLE FOR USE ON OTHER PROJECTS OR IN OTHER LOCATIONS WITHOUT THE EXPRESS WRITTEN APPROVAL AND PARTICIPATION OF RDG PLANNING & DESIGN. REPRODUCTION IS PROHIBITED. THIS DRAWING MAY NOT REPRESENT ALL CHANGES THAT HAVE OCCURRED DURING BID OR CONSTRUCTION PHASES. CONSTRUCTION DOCUMENTS, AS SHOWN AND CHANGED, REMAIN THE OFFICIAL CONSTRUCTION DOCUMENTS.

SIGN LAYOUT
L5.03