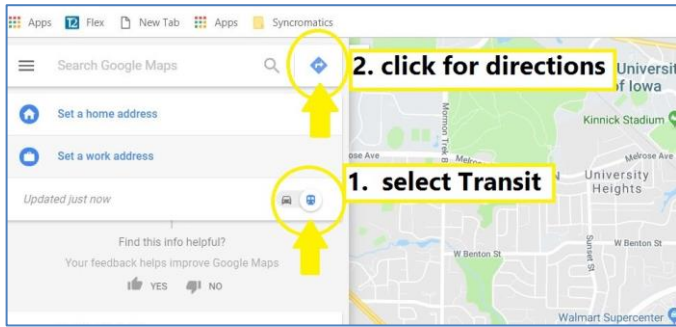
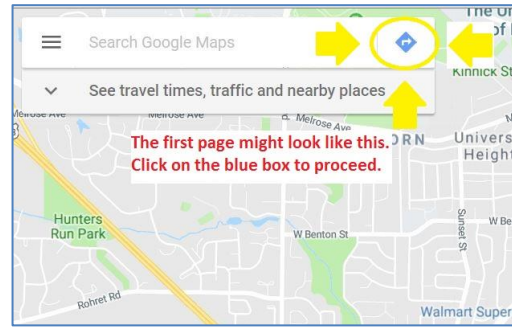


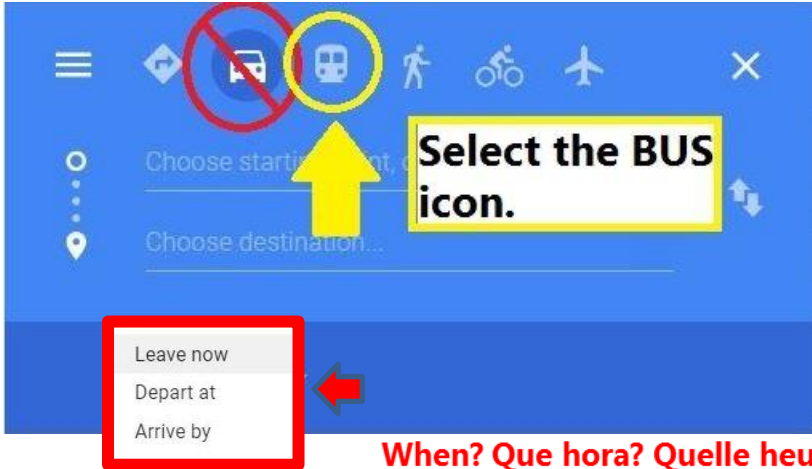
1. In GOOGLE maps, select the "bus" and the "arrow" to proceed (as shown).



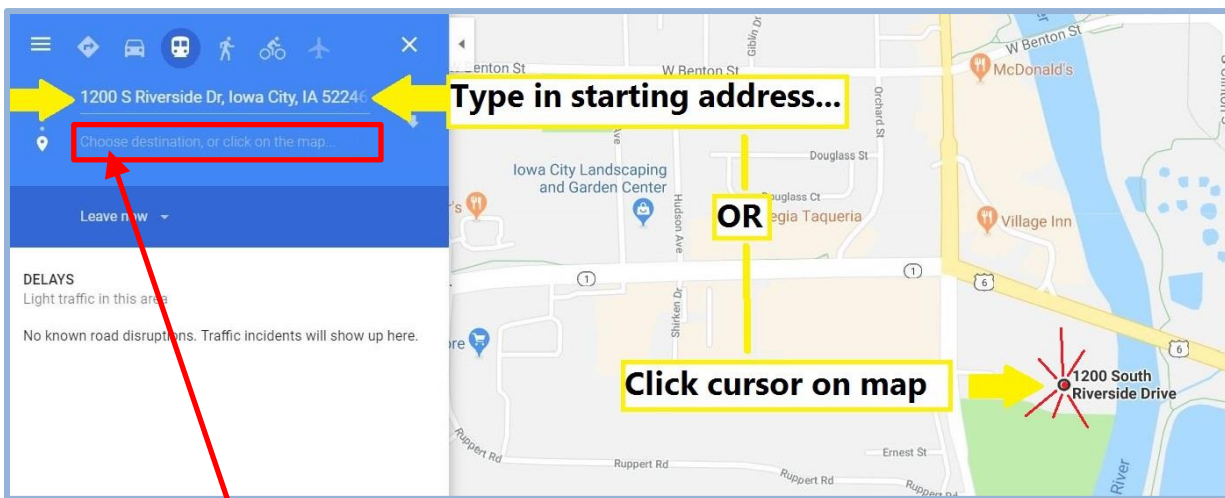
OR



2. In the next screen, be sure the bus icon is selected.

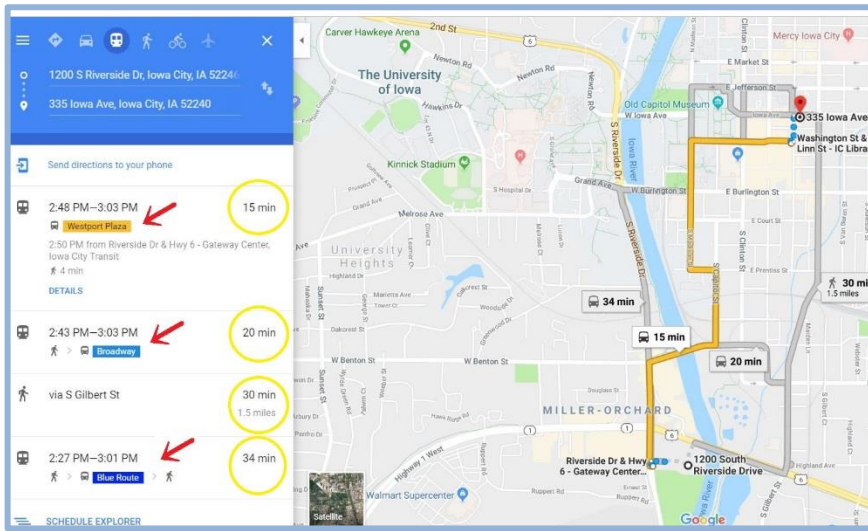


3. You can type in the address, or just click a spot on the map...

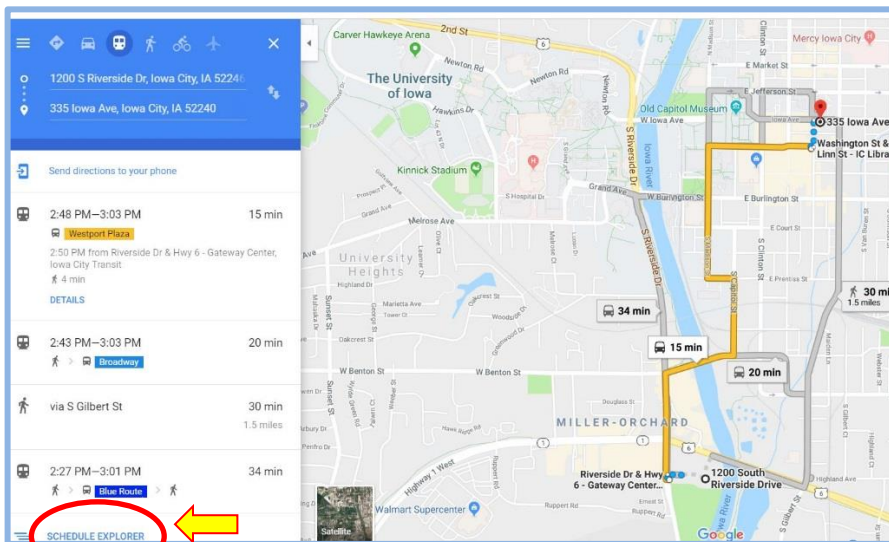


Don't forget the destination!

4. Several options will appear. Look at the length of trip, and the route to decide what's best.



5. "SCHEDULE EXPLORER" is a great tool when planning and personalizing your trip.



6. Adjust the options to suit your needs. Be sure you have the correct time selected to arrive on time!

As you scroll up and down on the page, you will see the routes and the times change, offering many available options.

If walking is difficult, select this.

Save it.
Share it.
Print it.

7. Click on your final selection.

8.